










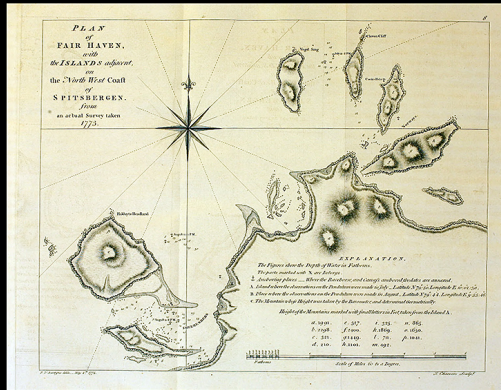
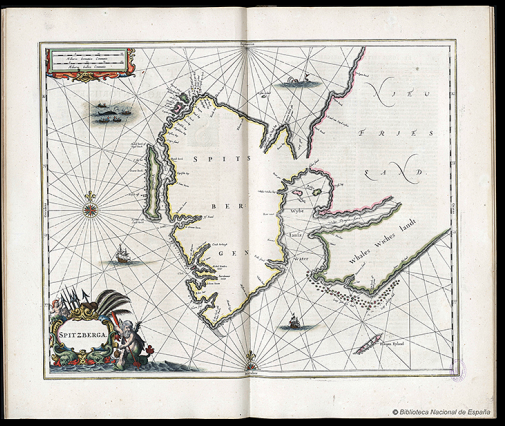


A large white wall display featuring a grid of numerous small photographs and a central map. The map is titled "Langen Glacier" and shows a geographical area with various features. The surrounding photographs depict various natural scenes, likely related to the glacier's environment.

A series of framed photographs mounted on a black wall. The photographs show various natural scenes, including landscapes with mountains, water, and possibly glaciers. The frames are simple and black, blending with the wall.

Two long, low black tables positioned in the center of the gallery. The tables are empty except for a few small items, possibly brochures or informational cards, placed on their surfaces. The tables are designed to be functional and unobtrusive.










Smeerenbergbay, d. 18 Juli 1873.



Smeerenbergbay, d. 18 Juli 1873.



Smeerenberg bay östra sidan d. 18 Juli 1873



Smeerenbergbay, d. 18 Juli 1873.

Adel Bruns







